

8353

I-07992/2015



पश्चिमबङ्ग पश्चिम बंगाल WEST BENGAL

Whereas the document is submitted for registration, the signature sheets and the endorsement sheets attached with this document are part of this document

M 486976

*[Signature]*  
District Sub-Registrar-I  
Registrar U/S 7(2) of  
Registration Act 1908  
Alipore, South 24 Parganas  
24 NOV 2015

## DEED OF CONVEYANCE

**THIS INDENTURE** is made this the 23<sup>th</sup> day of November, Two Thousand Fifteen (2015) **BETWEEN SMT. MAYA BAGCHI, (PAN- AKJPB5438J)**, wife of Sri Netaji Chandra Bagchi, by faith : Hindu, by occupation : Housewife, by Nationality : Indian, residing at DL-169, Sector-II, Salt Lake City, P.O. B.N.C.K. Market, P.S. Salt Lake, Kolkata - 700 091, hereinafter called the **"VENDOR"** (which term or expression shall, unless excluded by or repugnant to the context be deemed to mean and include her heirs, executors, administrators, legal representatives and assigns) of the **FIRST PART.**

**AND**

1679  
1000  
No. No. ...  
Diplab Dey (Adv)  
Address ...  
P. S. ...  
Vendor ...  
City Civil Court  
KOL-1

Santosh Kr. Dey  
ALIPUR POLICE COURT  
Kolkata 27

IC-1000 / -

09 NOV 2015



*[Signature]*  
District Sub-Registrar-IV  
Registrar U/S 7(2) of  
Registration Act 1908  
Alipore, South 24 Parganas  
24 NOV 2015

Identified by me -  
Diplab Dey (WB/660/1990)  
Advocate  
City civil court  
2 & 3 K.S. Roy Road  
Kolkata - 700 001.





*[Handwritten signature]*

District Sub-Registrar-IV  
Registrar U/S 7(2) of  
Registration Act 1908  
Alipore, South 24 Parganas  
24 NOV 2019

**SMT. RUNA KUNDU** , (**PAN: AKYPK5461F**), wife of Sri Gopal Kundu , by faith : Hindu, by occupation : Business, residing at 36B/1C , Baishnabghata Road , P.S. formerly Patuli now Netaji Nagar , Kolkata – 700 047 , hereinafter called the "**PURCHASER**" (which term or expression shall , unless excluded by or repugnant to the context be deemed to mean and include her respective heirs , executors , administrators , legal representatives and assigns) of the **SECOND PART.**

**WHEREAS** one Surendra Nath Ghosh was the recorded Owner amongst other of ALL THAT Sali land measuring about 76 decimal lying in Mouza : Elachi , J.L. No. 70 , R.S. No. 223 , Touji No. 3 , 4 & 5 , Dag No. 8 , under Khatian No. 138/1 , Pargana : Magura , within the limits of Rajpur-Sonarpur Municipality under Police Station : Sonarpur , District : 24 Parganas at present District : 24 Parganas (South).

**AND WHEREAS** said Surendra Nath Ghosh died intestate leaving behind him his two sons namely Sri Gopal Chandra Ghosh and Sri Debi Charan Ghosh as his only heirs and successors who jointly inherited all the properties left by their father Surendra Nath Ghosh , since deceased , in equal share as per Hindu Law of inheritance.

**AND WHEREAS** after demise of said Surendra Nath Ghosh, names of his said two sons Debi Charan Ghosh and Gopal Chandra Ghosh were recorded in R.S. record of right in respect of properties left by their deceased father in equal share. Name of Debi Charan Ghosh was recorded in R.S. Khatian No. 836 and name of Gopal Chandra Ghosh was recorded in R.S. Khatian No. 837.

**AND WHEREAS** for their exclusive possession and enjoyment said Gopal Chandra Ghosh and Debi Charan Ghosh amicably partitioned their said properties by execution one Deed of Partition on 02/08/1959 which was registered in the office of the Sub-Registrar at Baruipur and recorded in Book No. 1 , Volume No. 71, Pages from 262 to 274 ; Being No. 7307 , for the year 1959.

**AND WHEREAS** as per the said Deed of Partition dated 02/08/1959 said Debi Charan Ghosh was allotted amongst other all that said land measuring about 76 decimal in Mouza : Elachi , in Dag No. 8 , under Khatian Nos. 836 and 837 , under Police Station : Sonarpur , District : 24 Parganas ( South) absolutely and forever, which has been morefully described in SCHEDULE – "Ga" of the said Deed of Partition and



Handwritten signature or initials.

District Sub-Registrar-IV  
Registrar U/S 7(2) of  
Registration Act 1908  
Alipore, South 24 Parganas  
24 NOV 2018

the said Gopal Chandra Ghosh was allotted other properties as described in SCHEDULE- "Kha" of the said Deed of partition.

**AND WHEREAS** the said Debi Charan Ghosh was then seized and possessed of the said land as absolute owner thereof. And while enjoying the said land the said Debi Charan Ghosh out of his said total land sold specifically demarcated portion in two parts one measuring 11 Cottah 15 Chittak 22 Sq.ft. of R.S. Dag No. 8 , R.S. Khatian No. 836 and 837 of Mouza : Elachi , J.L.No. 70, Police Station : Sonarpur 24-Parganas (South) to M/s. Much Engineering Pvt. Ltd. , a limited company incorporated under the Companies Act 1956 , and having it's registered office at 7 , Lake Road , Calcutta - 700 029, within the limits of the then Corporation of Calcutta , at or for the valuable consideration on 12<sup>th</sup> Day of May 1982 and the said deed was duly registered in the office of the D.S.R. IV , Alipore , recorded in Book No. I , Volume No. 172 , Pages from 246 to 256 Being No. 6103 for the year 1982. And the said Debi Charan Ghosh also simultaneously sold a part of the Danga land measuring 11 Cottah 4 Chittak 10 Sq.ft. out of the said 76 Decimal R.S. Dag No. 8, R.S. Khatian No. 836 and 837 of Mouza : Elachi , J.L.No. 70, Police Station : Sonarpur 24-Parganas (South) to the purchaser namely M/s. Much Engineering Pvt. Ltd. , a limited company incorporated under the Companies Act 1956 , and having it's registered office at 7 , Lake Road , Calcutta -700 029, within the limits of the then Corporation of Calcutta , at or for the valuable consideration which was duly registered in the office of the Sub- Registration Office at Sonarpore and recorded in Book No. I , Volume No. 65 , Pages from 260 to 273 being No. 3241 for the year 1982 on 18<sup>th</sup> Day of June 1982.

**AND WHEREAS** while enjoying the aforesaid two plots of land the said M/s . Much Engineering Pvt. Ltd. sold, conveyed and transferred a portion of land measuring about 11 Cottah 15 Chittak 22 Sq.ft. lying and situate in R.S. Dag No.8 of R.S. Khatian No. 836 and 837 of Mouza: Elachi , J.L. No.70, Pargana – Magura,Police Station : Sonarpur within the jurisdiction of Rajpur-Sonarpur Municipality , Ward no. 26, 24-Parganas(South) to Sri Purna Chandra Banerjee and Sri Naranarayan Banerjee on 11<sup>th</sup> Day of May 1989 which was duly registered on 11.05.1989 , in the office of the A.R. A.,Kolkata, being Deed no.5294 for the year 1989 and another plot of land measuring about 6 Cottah 2 Chittak 16 sq.ft be the same a little more or less out of 11 Cottah 4 Chittak 10 Sq.ft. comprise in R.S. Dag No.8 of R.S. Khatian No.836 and 837 of Mouza : Elachi J.L.No.70, P.S. Sonarpur, District 24 – Parganas (South) had been sold to Smt. Mukta Banerjee, wife of Sri Purna Chandra Banerjee and Smt. Bakul Banerjee ,



*[Handwritten signature]*

District Sub-Registrar-IV  
Registrar U/S 7(2) of  
Registration Act 1908  
Alibore, South 24 Parganas  
24 NOV 2015



wife of Sri Naranarayan Banerjee on 11<sup>th</sup> Day of December '1989 and registered in the office of the A.D.S.R – Sonarpur , being Deed No. 6920 for the year 1989.

**AND WHEREAS** while enjoying the said land jointly measuring 11 Cottah 15 Chittak 22 Sq.ft. be the same a little more or less comprise in R.S. Dag No. 8 of R.S. Khatian No. 836 and 837 of Mouza :Elachi J.L. No.70, P.S. Sonarpur, Distt. 24 – Parganas (South), Sri Purna Chandra Banerjee and Sri Naranarayan Banerjee sold and conveyed the said land to Sri Ramendra Kumar Chakraborty, son of Late Jitendra Kumar Chakraborty and the said deed was duly registered in the office of the A.D.S.R. Sonarpur, 24 Parganas (South) on 26.11.1991 and recorded in Book No.1 , Volume No. 132 , Pages from 1 to 8 being Deed No.7532 dated 22.6.1992.

**AND WHEREAS** while enjoying the said land jointly measuring 6 Cottah 2 Chittak 16 Sq.ft. be the same a little more or less lying and situated in R.S. Dag No.8 of R.S. Khatian No.836 and 837 of Mouza Elachi J.L. No.70, P.S. Sonarpur, under Rajpur-Sonarpur Municipality , Ward no. 26, Distt. 24 – Parganas (South) , Smt. Mukta Banerjee and Smt. Bakul Banerjee sold, transferred and conveyed the said land measuring 6 Cottah 2 Chittak 16 Sq.ft. , little more less , to Sri Ramendra Kumar Chakraborty, son of Late Jitendra Kumar Chakraborty and the said sale deed was registered in the office of A.D.S.R. Sonarpur, 24 Parganas (South) on 26.11.1991 being Book No.1 , Volume No. 132 , Pages 9 to 17 being Deed No.7533 dated 22.6.1992.

**AND WHEREAS** by such way Sri Ramendra Kumar Chakraborty became the absolute owner and seized and possessed of the two adjoining plots of Danga land i.e. one plot measuring about 11 Cottah 15 Chittak 22 Sq.ft. and another plot measuring about 6 Cottah 2 Chittak 16 sq.ft , total measuring about 18 Cottah 1 Chittak and 38 Sq.ft. , more or less , as described in the Schedule – “A” hereunder written and recorded the said property in his name in the record of the Rajpur-Sonarpur Municipality and the said property was numbered as holding No. 309, S.N. Ghosh Avenue and started paying all taxes and khajnas to the concerned authorities after mutuating the said land in his name.

**AND WHEREAS** while enjoying the said Danga land Sri Ramendra Kumar Chakraborty had made his last WILL and Testament and thereby devise and bequeath his said property, described in the Schedule – “A” hereunder , in the name of his dear sister Smt. Maya Bagchi , wife of Sri N. Bagchi , resident of 19A, DumDum Road ,



*[Handwritten signature]*

District Sub-Registrar-IV  
Registrar U/S 7(2) of  
Registration Act 1908  
Alipore, South 24 Parganas  
**24 NOV 2015**

Kolkata-700030 now resident of DL – 169 , Sector – II , Salt Lake city , P.S. Salt Lake , Kolkata - 700091 and which was duly registered on 27.11.1991 and recorded in Book No.III, being No. 210 for the year 1991.

**AND WHEREAS** the said Ramendra Kumar Chakraborty died testate on 23.11.2005 and after that Smt. Maya Bagchi VENDOR herein applied before the Ld. District delegate at Alipore, 24- Parganas (South) and the same was registered as Act.39, case no. 234 of 2008(P) for obtaining probate of the said WILL dated 27.11.1991 and the said application for probate has been granted on 3<sup>rd</sup> day of May 2010 by the learned District Delegate C.H. Karim, 3<sup>rd</sup> Civil Judge Senior Division at Alipore in favour of Smt. Maya Bagchi and by virtue of said probate granted by the Ld. District delegate , Smt. Maya Bagchi has become the absolute owner, seized and possessed of two adjoining plots of Danga land i.e. one plot measuring about 11 Cottah 15 Chittak 22 Sq.ft. and another plot measuring about 6 Cottah 2 Chittak 16 sq.ft of deceased Ramendra Kumar Chakraborty measuring a total area of land about 18 Cottah 1 Chittak 38 Sq.ft and recorded the said property ( MOREFULLY described in the Schedule – “A” hererunder ) in her name in the office of the B.L.&L.R.O. as well as mutated the said property in her name in the record of the Rajpur-Sonarpur Municipality and the said property was numbered as holding No. 309, S.N. Ghosh Avenue and has been paying the Khajnas and Municipality taxes regularly.

**AND WHEREAS** the said Maya Bagchi , as absolute owner , was thus lawfully seized and possessed of or otherwise well and sufficiently entitled to the above said undivided undemarcated danga land measuring a total area of about 18 Cottah 1 Chittak 38 Sq.ft , morefully and particularly described hereunder in the **SCHEDULE “A”** and while enjoying the said land the said Maya Bagchi , the Vendor herein , for her financial necessity sold, transferred and conveyed separately through execution and registration of three separate Deed of Conveyances, which were executed and duly registered in the Office of the D.S.R. – IV South 24 – Parganas , West Bengal , on 24.09.2014 and 30.01.2015 respectively , three portions of undivided land area measuring total 12 Cottah , be the same a little more or less, out of the above said total land of about 18 Cottah 1 Chittak 38 Sq.ft, being a Danga land recorded in R. S. Dag No. 8 and L. R. Dag No. 20 of R. S. Khatian No. 836 and 837 and L. R. Khatian No. 2538 of Mouza : Elachi , J. L. No. 70 , Police Station - Sonarpur , Pargana - Magura , holding No. 309 , S.N. Ghosh Avenue ,within the jurisdiction of Rajpur - Sonarpur Municipality , Ward No. 26 , District 24 Parganas (South) , in favour of **(1) G.K. REALTORS**, a partnership firm having its office at 19T, Baishnabghata Bye Lane



01

District Sub-Registrar-IV  
Registrar I/S 7(2) of  
Registration Act 1908  
Alipore, South 24 Parganas  
**24 NOV 2015**

having its office at 19T, Baishnabhata Bye Lane , P.O. Naktala P.S. at present Netaji Nagar, Kolkata -700047, measuring about for 4 Cottah 8 Chittak, a little more or less, recorded in the Book No. 1 , CD Volume No.42, Page from 2697 to 2712 , being Deed No.07334 for the year 2014, for valuable consideration **(2) SMT. RUNA KUNDU** , wife of Sri Gopal Kundu, resident of 36B/1C, Baishnabhata Road, P.S. formerly Patuli now Netaji Nagar, Kolkata – 700 047, measuring about for 4 Cottah , a little more or less, recorded in the Book No. 1 , CD Volume No.42, Page from 2713 to 2727 , being Deed No.07335 for the year 2014, for valuable consideration and **(3) G.K. ABASAN**, a partnership firm having its office at 19T, Baishnabhata Bye Lane , P.O. Naktala , P.S. at present Netaji Nagar, Kolkata -700047 , measuring about for 3 Cottah 8 Chittak , a little more or less , recorded in the Book No. 1 , CD Volume No.3 , Page from 5907 to 5922 , being Deed No.00650 for the year 2015, for valuable consideration.

**AND WHEREAS** the said Smt. Maya Bagchi , the vendor herein is now lawfully seized and possessed of or otherwise well and sufficiently entitled to the remaining undivided undemarcated land , hereditaments measuring about a total 6 Cottah 1 Chittak 38 Sq.ft., as morefully and particularly described hereunder in the **SCHEDULE “B”** and hereinafter for the sake of brevity referred to as the **“THE SAID REMAINING PROPERTY OF THE VENDOR”** , free from all encumbrances , liens , mortgages , attachments , leases and lispensens whatsoever.

**AND WHERAS** the Vendor for her financial necessity has offered to sell and the purchaser has agreed to purchase ALL THAT piece and parcel of the land measuring 2 Cottah 00 Chittak 27.66 Sq.ft. , be the same a little more or less, out of undivided undemarcated 6 Cottah 1 Chittak 38 Sq.ft. area of danga land , along with a kancha structure measuring about 200 Sq.ft. be the same a little more or less, lying and situate in R.S. Dag No. 8 and L. R. Dag No. 20 of R.S. Khatian No. 836 and 837 and L.R. Khatian No. 2538 of Mouza Elachi , J.L. No.70 Police Station Sonarpur , Pargana Magura , holding No. 309, S. N. Ghosh Avenue , within the jurisdiction of Rajpur- Sonarpur Municipality , Ward no. 26, District 24 -Parganas (South) , which is morefully and particularly described in the SCHEDULE – “C” hereunder written and delineated in the map or plan hereto annexed in RED colour and hereinafter for the sake of brevity referred to as the **“PROPERTY HEREBY CONVEYED”**, free from all encumbrances, liens, mortgages, attachments, leases and lispensens whatsoever at or for the consideration of Rs. 20,00,000/- ( Rupees Twenty Lakh ) only.



Q

DISTRICT SUB-REGISTRAR-IV  
REGISTRAR U/S 7(2) of  
REGISTRATION ACT 1908  
Alipore, South 24 Parganas  
24 NOV 2015

**NOW THIS INDENTURE WITNESSETH** that in pursuance of consideration of a sum of Rs. 20,00,000/- ( Rupees Twenty Lakh ) only which has been already paid time to time as mentioned in the memo hereunder to the Vendor and truly paid by the purchaser at or before the execution of this presents ( the receipt whereof the vendor doth hereby admit and acknowledge and of and from every part thereof doth hereby forever acquit , release and discharge the purchaser as well as the said land), the vendor doth hereby grant , convey , transfer , sell , assign and assure unto and to the use of the purchaser free form all encumbrances ALL THAT the piece or parcel of undivided undemarcated land measuring 2 Cottah 00 Chittak 27.66 Sq.ft. , be the same a little more or less, out of undivided undemarcated 6 Cottah 1 Chittack 38 Sq.ft. area of danga land , along with a kancha structure measuring about 200 Sq.ft. be the same a little more or less, hereditaments TOGETHERWITH all easement rights and easements MOREFULLY described in the Schedule – "C" hereunder or HOWSOEVER otherwise the same or any part thereof now is or heretofore was situated called numbered, known described or distinguished or reputed so to be TOGETHERWITH all ways paths , passages and benefits and advantages of all rights , liberties, water , water courses , facilities , easements , privileges , taxes , fences and appurtenances whatsoever to the said land belonging or in any way appertaining therewith or now or heretofore held , occupied or enjoyed as part and parcel or member thereof (all collectively herein referred to as the said land ) and the reversion or reversions , remainder or remainders AND all the estate rights, title, interest , claim and demand whatsoever of the vendor into or upon the same and every part hereof TO HAVE AND TO HOLD the same unto and to the use of the purchaser , her respective legal heirs , executors , administrators , assigns absolutely and forever with all rights to sell, transfer, gift or encumber the said land at her discretion as sixteen annas owner thereof TOGETHERWITH TITLE DEEDS, writings, muniments and other evidences of TITLE AND the VENDOR do hereby covenants with the purchaser her respective legal heirs , administrators , representatives and assigns. THAT NOT WITHSTANDING any acts , deeds, or things heretofore done, executed or knowingly suffered to the contrary the VENDOR are now lawful seized and possessed of the said property free from all encumbrances , attachments or defects in title whatsoever and that the VENDOR has full power and absolute authority to sell the said property in manner aforesaid AND the purchaser shall hereafter peaceably and quietly held , possess and enjoyed the said property in Khas or through tenants with out any claim or demand , whatsoever from the vendor or any person or persons claiming through under them .

AND FURTHER THAT the vendor , their successors , in interest or assigns to save ,harmless , indemnify and keep indemnified the purchaser , her respective legal heirs ,



07

District Sub-Registrar-IV  
Registrar U/S 7(2) of  
Registration Act 1908  
Alipore, South 24 Parganas  
24 NOV 2018



administrators or assigns from or against all claims and encumbrances , charges or equities whatsoever AND the vendor , her successors , in interest or assigns further covenants that they shall at the request and cost of the purchaser , her respective legal heirs , administrators or assigns do or execute or cause to be done executed all such.... lawful acts , deeds and things whatsoever for further and more perfectly conveying and assuring the said property and every part thereof in manner aforesaid according to the true intent and meaning of this deed. The purchaser shall have right of egress and ingress or to bring water, electric or other connections through the passage on the western side.

**SCHEDULE - "A" AS ABOVE REFERRED TO**

( THE SAID TOTAL PROPERTY )

**ALL THAT** piece or parcel of Danga land hereditaments containing an area of 18 Cottah 1 Chittak 38 Sq.ft., be the same a little more or less, with a Kancha structure measuring 200 Sq.ft. standing thereon , being a Danga land recorded in R.S. Dag No.8 and L.R. Dag No.20 under R.S. Khatian No. 836 and 837 and corresponding to L.R. Khatian No.2538 of Mouza Elachi , J.L. No.70, Police Station Sonarpur , Pargana Magura , holding No. 309, S. N. Ghosh Avenue ,within the local limits of Rajpur-Sonarpur Municipality , Ward no. 26, District 24 -Parganas (South) , being, butted and bounded as follows :

ON THE NORTH : Land under R.S. Plot No.7  
ON THE EAST : Land under R.S. Plot No.18  
ON THE SOUTH : 314, S. N. Ghosh Avenue  
ON THE WEST : 30' widePublic Municipal Road.

**SCHEDULE - "B" AS ABOVE REFERRED TO**

( THE SAID REMAINING PROPERTY OF THE VENDOR )

**ALL THAT** piece or parcel of undivided and undemarcated Danga land hereditaments containing an area of 6 Cottah 1 Chittak 38 Sq.ft., be the same a little more or less, with a Kancha structure measuring 200 Sq.ft. standing thereon , being a Danga land recorded in R.S. Dag No.8 and L.R. Dag No.20 of R.S. Khatian No. 836 and 837 and L.R. Khatian No.2538 of Mouza Elachi , J.L. No.70, Police Station Sonarpur , Pargana Magura , holding No. 309, S. N. Ghosh Avenue ,within the local limits of Rajpur-Sonarpur Municipality , Ward no. 26, District 24 -Parganas (South), the entire land described in schedule "A" is being butted and bounded as follows :

ON THE NORTH : Land under R.S. Plot No.7



*[Handwritten signature]*

District Sub-Registrar-IV  
Registrar U/5 7(2) of  
Registration Act 1908  
Alipore, South 24 Parganas  
**24 NOV 2018**

ON THE EAST : Land under R.S. Plot No. 18  
ON THE SOUTH : 314, S. N. Ghosh Aven  
ON THE WEST : 30' wide Public Municipal Road.

**SCHEDULE - "C" AS ABOVE REFERRED TO**

(PROPERTY HEREBY CONVEYED)

**ALL THAT** piece or parcel of undivided and undemarcated Danga land hereditaments containing an area of 2 Cottah 0 Chittak 27.66 Sq.ft. , be the same a little more or less, with a Kancha structure measuring 200 Sq.ft. standing thereon , being a Danga land recorded in R.S. Dag No.8 and L.R. Dag No.20 of R.S. Khatian No. 836 and 837 and L.R. Khatian No.2538 of Mouza Elachi , J.L. No.70, Police Station Sonarpur , Pargana Magura , portion of holding No. 309, S. N. Ghosh Avenue ,within the jurisdiction of Rajpur-Sonarpur Municipality , Ward No. 26, District 24 -Parganas (South).

**IN WITNESS WHEREOF** the vendor has hereunto set and subscribed her respective hands and the day , month and year first above written.

**SIGNED AND DELIVERED**

by the VENDOR in the presence of

**Witnesses:**

1. Nitin Chandra Bagchi  
DL 169, Sector-2  
Salt Lake, Kolkata-700091

*Maya Bagchi*

2. Chittarajon Kundu.

204/S, Bansthanabade Puzelone  
Kolkata - 700047

**SIGNATURE OF VENDOR**

**SIGNED AND DELIVERED**

by the PURCHASER in the presence of

**Witnesses:**

1. Nitin Chandra Bagchi.  
DL 169 Sector-2  
Salt Lake, Kolkata-700091

2. Chittarajon Kundu

*Rune Kundu*

**SIGNATURE OF PURCHASER**



*[Handwritten signature]*

District Sub-Registrar-IV  
Registrar U/S 7(2) of  
Registration-Act 1908  
Alipore, South 24 Parganas

**24 NOV 2018**

RECEIPT AND MEMO OF CONSIDERATION

RECEIVED of and from the withinnamed purchaser the withinmentioned sum of Rs. 20,00,000/- ( Rupees Twenty Lakh ) only being the full consideration money against selling of the property as mentioned in the Schedule – "C" herein above and in the following memo of consideration :

**Rs.20,00,000/- ( Rupees Twenty Lakh ) only**

MEMO OF CONSIDERATION

<u>Sl.No.</u>	<u>Date</u>	<u>Bank</u>	<u>Branch</u>	<u>D/D or</u>	<u>Amount</u>
				<u>Cheque no.</u>	
1.	19.07.2014	Allahabad Bank	Naktala	044932	Rs. 3,00,000/-
2.	13.05.2015	"	"	096446	Rs. 5,00,000/-
3.	13.05.2015	"	"	096447	Rs. 5,00,000/-
4.	03.09.2015	"	"	573285	Rs. 5,00,000/-
5.	03.09.2015	"	"	573286	Rs. 2,00,000/-

Total : Rs. 20,00,000/-

( Rupees Twenty Lakh Only ).

Witnesses:

1. *Nitan chandra Bagchi*

2. *Chittaranjan Mondal*

*Maya Bagchi*

SIGNATURE OF VENDOR

Drafted By : (G)

*Bdy*

Biplab Dey, (WB/660/1992)

Advocate,  
The City Civil Court, 2<sup>nd</sup> floor,  
Calcutta, 2&3 K. S. Roy Road,  
Kolkata – 700 001.

(BIPLAB DEY),9831294305



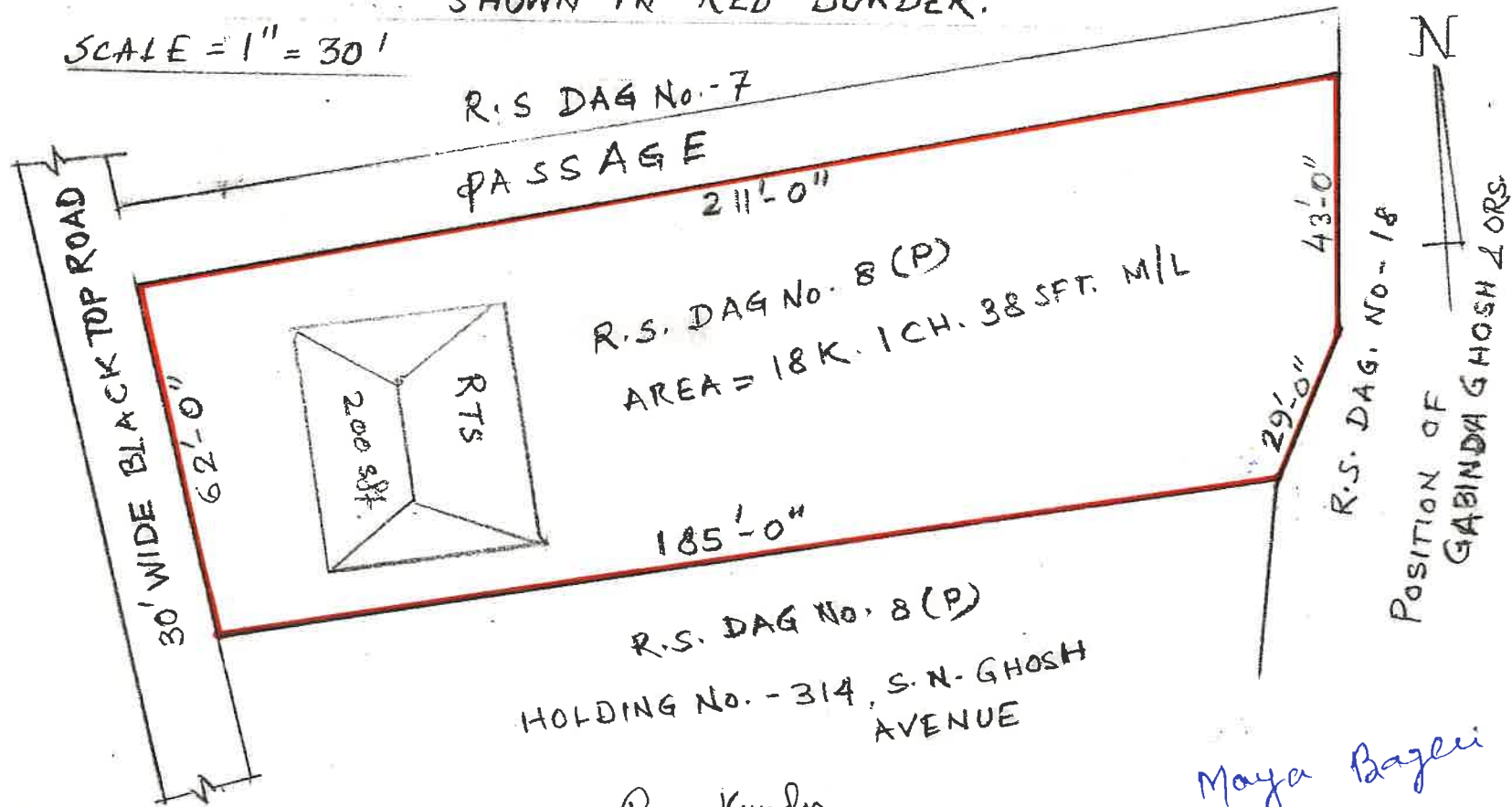
*[Handwritten signature]*

District Sub-Registrar-IV  
Registrar U/S 7(2) of  
Registration Act 1908  
Alipore, South 24 Parganas  
**24 NOV 2015**

SITE PLAN OF UNDIVIDED AND UNDEMARCATED LAND AREA  
2 K. 0 CH. 0 SFT. R.S. DAG NO. 8, KH. NO. 836 & 837, L.R. DAG NO. 20,  
L.R. KH. NO. 2538 AT MOUZA - ELACHI, J.L. NO. 70, WARD NO. 26  
UNDER RAJPUR SONARPUR MUNICIPALITY, HOLDING NO. 309 S.N. GHOSH  
AVENUE, P.S. SONARPUR, DIST - 24 PGS (SOUTH)

SHOWN IN RED BORDER.

SCALE = 1" = 30'



Rune Kundu  
SIG. OF PURCHASER

Maya Bagchi  
SIG. OF VENDOR



District Sub-Registrar-IV  
(Registration Act 1908)  
Alipour, South 24 Parganas  
24 NOV 2015





Government of West Bengal  
Directorate of Registration & Stamp Revenue  
e-Assessment Slip

Query No / Year	16041000328036/2015	Query Date	06/11/2015 2:17:50 PM
Office where deed will be registered	D.S.R. - IV SOUTH 24-PARGANAS, District: South 24-Parganas		
Applicant Name	Biplab Dey		
Address	3/62 C R Colony, Thana : Jadavpur, District : South 24-Parganas, WEST BENGAL		
Applicant Status	Advocate		
Other Details	Mobile No. : 9831294305		
Transaction	[0101] Sale, Sale Document		
Additional Transaction Details	[4305] Declaration [No of Declaration : 1]		
Set Forth value	Rs. 20,00,000/-	Total Market Value:	Rs. 22,38,415/-
Stampduty Payable	Rs. 1,34,315/-	Stampduty Article:-	23
Registration Fee Payable	Rs. 24,657/-	Registration Fee Article:-	A(1), 1(b), H
Expected date of the Presentation of Deed			
Amount of Stamp Duty to be Paid by Non Judicial Stamp			Rs. 6,110/-
Mutation Fee Payable	DLRS server does not return any Information		
Remarks	Received Rs. 50/- ( FIFTY only ) from the applicant for issuing the assessment slip.(Urban area)		

Maya Bagchi  
Rune Kumar



Land Details						
Sch No.	Property Location	Plot No & Khatian No/ Road Zone	Area of Land	Setforth Value(In Rs.)	Market Value(In Rs.)	Other Details
L1	District: South 24-Parganas, P.S:- Sonarpur, Municipality: RAJPUR- SONARPUR, Mouza: Elachi, Ward No: 26	LR Plot No:- 20 , LR Khatian No:- 837	2 Katha 27.66 Sq Ft	18,00,000/-	20,38,415/-	Proposed Use: Basti, ROR: Basti, Width of Approach Road: 20 Ft.,
Structure Details						
Sch No.	Structure Location	Area of Structure	Setforth Value(In Rs.)	Market Value(In Rs.)	Other Details	
	Gr. Floor	200 Sq Ft.			Residential Use, Cemented Floor, Age of Structure: 0Year, Roof Type: Pucca, Extent of Completion: Complete	
S1	On Land L1	200 Sq Ft.	2,00,000/-	2,00,000/-	Structure Type: Structure	
Seller Details						
SI No.	Name & Address	Status	Execution And Admission Details	Other Details		
1	Smt Maya Bagchi Wife of Shri Netai Ch Bagchi D L-169 Salt Lake City, Block/Sector: Sec II, P.O:- BNCK Market, P.S:- East Bidhannagar, Kolkata, District:-North 24-Parganas, West Bengal, India, PIN - 700091	Individual	Executed by: Self, To be Admitted by: Self, Date of Execution: 23/11/2015	Seller: Female, By Caste: Hindu, Occupation: House wife, Citizen of: India, PAN No. AKJPB5438J,		
Buyer Details						
SI No.	Name & Address	Status	Execution And Admission Details	Other Details		
1	Smt Runa Kundu Wife of Shri Gopal Kundu 36 B/1 C Baishnabghata Road, P.O:- Netaji Nagar, P.S:- Patuli, Kolkata, District:-South 24-Parganas, West Bengal, India, PIN - 700047	Individual	Executed by: Self, To be Admitted by: Self, Date of Execution: 23/11/2015	Seller: Female, By Caste: Hindu, Occupation: Business, Citizen of: India, PAN No. AKYPK5461F,		

Maya Bagchi  
Runa Kundu



Identifier Details		
Identifier Name & Address	Other Details	Identifier of
Mr Biplab Dey Son of X X 3/62 C R Colony, P.O:- Jadavpur, P.S:- Jadavpur, Kolkata, District:-South 24- Parganas, West Bengal, India, PIN - 700032	Sex: Male, By Caste: Hindu, Occupation: Advocate, Citizen of: India,	Smt Maya Bagchi, Smt Rune Kundu

**For Information only**

Land Details as per Land Record			
Sch No.	Property Location	Plot No & Khatian No / Road Zone	Details of Land
L1	District: South 24-Parganas, P.S:- Sonarpur, Municipality: RAJPUR-SONARPUR, Mouza: Elachi, Ward No: 26	LR Plot No:- 20 , LR Khatian No:- 837	DLRS Server does not return any information

**Note:**

1. If the given informations are found to be given incorrect, then the assessment made shall be invalid.
2. Query is valid for 30 days for e-Payment. Assessed market value & Query is valid for 4 days i.e. upto 20/12/2015.
3. Standard User charge of Rs. 175/- (Rupees one hundred seventy five) only includes all charges per transaction upto 15 (fifteen) pages and Rs 6/- (Rupees six) only for each additional page will be applicable.
4. Online Payment of Stamp Duty and Registration Fees can be made if Stamp Duty Payable is more than Rs. 5000/-.
5. Web-based e-Assessment report will be provisional one and subject to final verification by Registering Officer.
6. Quoting of PAN no. of Seller and Buyer of a property is a must where the transaction involves a property valued at Rs. 5 lac or more (IT Rules).  
If the party concerned do not have a PAN number, he/she will make a declaration in form no. 60 giving therein the particulars of such transaction.
7. Rs 50/- (Rupees fifty only) will be charged from the Applicant for issuing of this e-Assessment Slip (Urban Area).
8. If SD and Fees are not paid through GRIPS then mutation fee should be paid the concerned LRO office for Mutation.

*Maya Bagchi*  
*Rune Kundu*

(Tridip Misra)  
DISTRICT SUB-REGISTRAR  
OFFICE OF THE D.S.R. - IV  
SOUTH 24-PARGANAS



South 24-Parganas, West  
Bengal



Maya Bagee  
Rene Kundu



Handwritten text in Bengali script, likely a signature or date, located in the bottom right corner of the page.





Government of West Bengal  
Directorate of Registration & Stamp Revenue  
e-Assessment Slip

Query No / Year	16041000328036/2015	Query Date	06/11/2015 2:17:50 PM
Office where deed will be registered	D.S.R. - IV SOUTH 24-PARGANAS, District: South 24-Parganas		
Applicant Name	Biplab Dey		
Address	3/62 C R Colony, Thana : Jadavpur, District : South 24-Parganas, WEST BENGAL		
Applicant Status	Advocate		
Other Details	Mobile No. : 9831294305		
Transaction	[0101] Sale, Sale Document		
Additional Transaction Details	[4305] Declaration [No of Declaration : 1]		
Set Forth value	Rs. 20,00,000/-	Total Market Value:	Rs. 20,00,000/-
Stampduty Payable	Rs. 1,20,010/-	Stampduty Article:-	23
Registration Fee Payable	Rs. 22,028/-	Registration Fee Article:-	A(1), E, M(b), H
Expected date of the Presentation of Deed			
Amount of Stamp Duty to be Paid by Non Judicial Stamp	Rs. 5,000/-		
Mutation Fee Payable	DLRS server does not return any Information		
Remarks	Received Rs. 50/- ( FIFTY only ) from the applicant for issuing the assessment slip.(Urban area)		

Moya Bagan  
Rune Kundu

Query No:-16041000328036/2015, 06/11/2015 04:20:53 PM SOUTH 24-PARGANAS (D.S.R. - IV)



Land Details						
Sch No.	Property Location	Plot No & Khatian No/ Road Zone	Area of Land	Setforth Value(In Rs.)	Market Value(In Rs.)	Other Details
L1	District: South 24-Parganas, P.S:- Sonarpur, Municipality: RAJPUR- SONARPUR, Mouza: Elachi, Ward No: 26	LR Plot No:- 383 <sup>20</sup> , LR Khatian No:- 837	2 Katha 27.66 Sq Ft	18,00,000/-	18,00,000/-	Proposed Use: Bastu, ROR: Bastu, Width of Approach Road: 20 Ft.,
Structure Details						
Sch No.	Structure Location	Area of Structure	Setforth Value(In Rs.)	Market Value(In Rs.)	Other Details	
	Gr. Floor	200 Sq Ft.			Residential Use, Cemented Floor, Age of Structure: 0Year, Roof Type: Pucca, Extent of Completion: Complete	
S1	On Land L1	200 Sq Ft.	2,00,000/-	2,00,000/-	Structure Type: Structure	
Seller Details						
SI No.	Name & Address		Status	Execution And Admission Details		Other Details
1	Smt Maya Bagchi Wife of Shri Netai Ch Bagchi D L-169 Salt Lake City, Block/Sector: Sec II, P.O:- BUCK Market, P.S:- East Bidhannagar, Kolkata, District:-North 24-Parganas, West Bengal, India, PIN - 700091		Individual	Executed by: Self, To be Admitted by: Self,		Sex: Female, By Caste: Hindu, Occupation: House wife, Citizen of: India, PAN No. AKJPB5438J,
Buyer Details						
SI No.	Name & Address		Status	Execution And Admission Details		Other Details
1	Smt Runa Kundu Wife of Shri Gopal Kundu 36 B/1 C Baishnabghata Road, P.O:- Netaji Nagar, P.S:- Patuli, Kolkata, District:-South 24-Parganas, West Bengal, India, PIN - 700047		Individual	Executed by: Self, To be Admitted by: Self,		Sex: Female, By Caste: Hindu, Occupation: Business, Citizen of: India, PAN No. AKYPK5461F,

Maya Bagchi  
Runa Kundu

10



Identifier Details		
Identifier Name & Address	Other Details	Identifier of
Mr Biplab Dey Son of X X 3/62 C R Colony, P.O:- Jadavpur, P.S:- Jadavpur, Kolkata, District:-South 24- Parganas, West Bengal, India, PIN - 700032	Sex: Male, By Caste: Hindu, Occupation: Advocate, Citizen of: India,	Smt Maya Bagchi, Smt Runa Kundu


**For Information only**

Land Details as per Land Record			
Sch No.	Property Location	Plot No & Khatian No / Road Zone	Details of Land
L1	District: South 24-Parganas, P.S:- Sonarpur, Municipality: RAJPUR-SONARPUR, Mouza: Elachi, Ward No: 26	LR Plot No:- 383 , LR Khatian No:- 837	DLRS Server does not return any informatio

**Note:**

1. If the given informations are found to be given incorrect, then the assessment made stands invalid.
2. Query is valid for 30 days for e-Payment. Assessed market value & Query is valid for 44 days i.e. upto 20/12/2015.
3. Standard User charge of Rs. 175/- (Rupees one hundred seventy five) only includes all taxes per transaction upto 15 (fifteen) pages and Rs 6/- (Rupees six) only for each additional page will be applicable.
4. Online Payment of Stamp Duty and Registration Fees can be made if Stamp Duty Payable is more than Rs. 5000/-.
5. Web-based e-Assessment report will be provisional one and subject to final verification by Registering Officer.
6. Quoting of PAN no. of Seller and Buyer of a property is a must where the transaction involves a property valued at Rs. 5 lac or more (IT Rules).  
If the party concerned do not have a PAN number, he/she will make a declaration in form no. 60 giving therein the particulars of such transaction.
7. Rs 50/- (Rupees fifty only) will be charged from the Applicant for issuing of this e-Assessment Slip (Urban Area).
8. If SD and Fees are not paid through GRIPS then mutation fee should be paid the concerned BLLRO office for Mutation.

*Maya Bagchi*  
*Runa Kundu*

  
(Tridip Misra)

DISTRICT SUB-REGISTRAR  
OFFICE OF THE D.S.R. - IV  
SOUTH 24-PARGANAS



South 24-Parganas, West  
Bengal

Maya Bagee  
Rune Kundu











## Seller, Buyer and Property Details



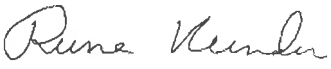
### A. Seller & Buyer Details

Presentant Details		
SL No.	Name, Address, Photo, Finger print and Signature of Presentant	
1	<p>Smt Maya Bagchi                      Wife of Shri Netai Ch Bagchi                      D L-169 Salt Lake City, Block/Sector: Sec II, P.O:-                      BNCK Market, P.S:- East Bidhannagar, Kolkata,                      District:-North 24-Parganas, West Bengal, India,                      PIN - 700091</p>	 23/11/2015 1:02:10 PM
	 LTI 23/11/2015 1:02:15 PM	
	<p><i>Maya Bagchi</i></p> <p>23/11/2015 1:02:42 PM</p>	

Seller Details		
SL No.	Name, Address, Photo, Finger print and Signature	
1	<p>Smt Maya Bagchi                      Wife of Shri Netai Ch Bagchi                      D L-169 Salt Lake City, Block/Sector: Sec II, P.O:-                      BNCK Market, P.S:- East Bidhannagar, Kolkata,                      District:-North 24-Parganas, West Bengal, India,                      PIN - 700091 Sex: Female, By Caste: Hindu,                      Occupation: House wife, Citizen of: India, PAN                      No. AKJPB5438J,; Status : Individual; Date of                      Execution : 23/11/2015; Date of Admission :                      23/11/2015; Place of Admission of Execution :                      Office</p>	 23/11/2015 1:02:10 PM
	 LTI 23/11/2015 1:02:15 PM	
	<p><i>Maya Bagchi</i></p> <p>23/11/2015 1:02:42 PM</p>	




**Buyer Details**

SL No.	Name, Address, Photo, Finger print and Signature		
1	<p>Smt Runa Kundu                      Wife of Shri Gopal Kundu                      36 B/1 C Baishnabghata Road, P.O:- Netaji Nagar, P.S:- Patuli, Kolkata, District:-South 24-Parganas, West Bengal, India, PIN - 700047 Sex: Female, By Caste: Hindu, Occupation: Business, Citizen of: India, PAN No. AKYPK5461F,; Status : Individual; Date of Execution : 23/11/2015; Date of Admission : 23/11/2015; Place of Admission of Execution : Office</p>	 23/11/2015 1:02:53 PM	 LTI 23/11/2015 1:02:58 PM
		 23/11/2015 1:03:10 PM	

**B. Identifire Details**

**Identifier Details**

SL No.	Identifier Name & Address	Identifier of	Signature
1	<p>Mr Biplab Dey                      Son of X X                      3/62 C R Colony, P.O:- Jadavpur, P.S:- Jadavpur, Kolkata, District:-South 24-Parganas, West Bengal, India, PIN - 700032 Sex: Male, By Caste: Hindu, Occupation: Advocate, Citizen of: India,</p>	<p>Smt Maya Bagchi, Smt Runa Kundu</p>	 23/11/2015 1:03:25 PM

**C. Transacted Property Details**

**Land Details**

Sch No.	Property Location	Plot No & Khatian No/ Road Zone	Area of Land	Setforth Value(In Rs.)	Market Value(In Rs.)	Other Details
L1	<p>District: South 24-Parganas, P.S:- Sonarpur, Municipality: RAJPUR-SONARPUR, Mouza: Elachi, Ward No: 26</p>	<p>LR Plot No:- 20                      , LR Khatian No:- 837</p>	<p>2 Katha                      27.66 Sq Ft</p>	<p>18,00,000/-</p>	<p>20,38,415/-</p>	<p>Proposed Use: Bastu, ROR: Bastu, Width of Approach Road: 20 Ft.,</p>



Structure Details					
Sch No.	Structure Location	Area of Structure	Setforth Value(In Rs.)	Market Value(In Rs.)	Other Details
F0	Gr. Floor	200 Sq Ft.	0/-		Residential Use, Cemented Floor, Age of Structure: 0Year, Roof Type: Pucca, Extent of Completion: Complete
S1	On Land L1	200 Sq Ft.	2,00,000/-	2,00,000/-	Structure Type: Structure

#### D. Applicant Details

Details of the applicant who has submitted the requisition form	
Applicant's Name	Biplab Dey
Address	3/62 C R Colony, Thana : Jadavpur, District : South 24-Parganas, WEST BENGAL
Applicant's Status	Advocate





Office of the D.S.R. - IV SOUTH 24-PARGANAS, District: South 24-Parganas

Endorsement For Deed Number : I - 160407992 / 2015

Query No/Year	16041000328036/2015	Serial no/Year	1604008353 / 2015
Deed No/Year	I - 160407992 / 2015		
Transaction	[0101] Sale, Sale Document		
Name of Presentant	Smt Maya Bagchi	Presented At	Office
Date of Execution	23-11-2015	Date of Presentation	23-11-2015

Remarks

On 06/11/2015

**Certificate of Market Value(WB PUVI rules of 2001)**

Certified that the market value of this property which is the subject matter of the deed has been assessed at Rs 22,38,415/-



(Tridip Misra)

DISTRICT SUB-REGISTRAR

OFFICE OF THE D.S.R. - IV SOUTH 24-PARGANAS

South 24-Parganas, West Bengal

On 23/11/2015

**Presentation(Under Section 52 & Rule 22A(3) 46(1),W.B. Registration Rules,1962)**

Presented for registration at 12:41 hrs on : 23/11/2015, at the Office of the D.S.R. - IV SOUTH 24-PARGANAS by Smt Maya Bagchi ,Executant.

**Admission of Execution ( Under Section 58, W.B. Registration Rules, 1962 )**

Execution is admitted on 23/11/2015 by

Smt Maya Bagchi, Wife of Shri Netai Ch Bagchi, D L-169 Salt Lake City, Sector: Sec II, P.O: BNCK Market, Thana: East Bidhannagar, , City/Town: KOLKATA, North 24-Parganas, WEST BENGAL, India, PIN - 700091, By caste Hindu, By Profession House wife

Indetified by Mr Biplab Dey, Son of X X, 3/62 C R Colony, P.O: Jadavpur, Thana: Jadavpur, , City/Town: KOLKATA, South 24-Parganas, WEST BENGAL, India, PIN - 700032, By caste Hindu, By Profession Advocate

**Admission of Execution ( Under Section 58, W.B. Registration Rules, 1962 )**

Execution is admitted on 23/11/2015 by

Smt Runa Kundu, Wife of Shri Gopal Kundu, 36 B/1 C Baishnabghata Road, P.O: Netaji Nagar, Thana: Patuli, , City/Town: KOLKATA, South 24-Parganas, WEST BENGAL, India, PIN - 700047, By caste Hindu, By Profession Business

Indetified by Mr Biplab Dey, Son of X X, 3/62 C R Colony, P.O: Jadavpur, Thana: Jadavpur, , City/Town: KOLKATA, South 24-Parganas, WEST BENGAL, India, PIN - 700032, By caste Hindu, By Profession Advocate







(Tridip Misra)

DISTRICT SUB-REGISTRAR  
OFFICE OF THE D.S.R. - IV SOUTH 24-  
PARGANAS

South 24-Parganas, West Bengal

**On 24/11/2015**

**Certificate of Admissibility(Rule 43,W.B. Registration Rules 1962)**

Admissible under rule 21 of West Bengal Registration Rule, 1962 duly stamped under schedule 1A, Article number : 23 of Indian Stamp Act 1899.

**Payment of Fees**

Certified that required Registration Fees payable for this document is Rs 24,657/- ( A(1) = Rs 24,618/- ,E = Rs 7/- ,H = Rs 28/- ,M(b) = Rs 4/- ) and Registration Fees paid by Cash Rs 0/-, by Draft Rs 24,657/-

**Description of Draft**

1. Rs 2,627/- is paid, by the Draft(other) No: 623291000403, Date: 23/11/2015, Bank: STATE BANK OF INDIA (SBI), BAGHJTIN BZR GNGULI BGN.
2. Rs 22,030/- is paid, by the Draft(other) No: 923304000404, Date: 21/11/2015, Bank: STATE BANK OF INDIA (SBI), NAKTALA.

**Payment of Stamp Duty**

Certified that required Stamp Duty payable for this document is Rs. 1,34,315/- and Stamp Duty paid by Draft Rs 1,33,315/-, by Stamp Rs 1,000/-

**Description of Stamp**

1. Rs 1,000/- is paid on Impressed type of Stamp, Serial no 1679, Purchased on 09/11/2015, Vendor named S K Dey.

**Description of Draft**

1. Rs 1,20,010/- is paid, by the Draft(other) No: 923305000404, Date: 21/11/2015, Bank: STATE BANK OF INDIA (SBI), NAKTALA.
2. Rs 13,305/- is paid, by the Draft(other) No: 623290000403, Date: 23/11/2015, Bank: STATE BANK OF INDIA (SBI), BAGHJTIN BZR GNGULI BGN.



(Tridip Misra)

DISTRICT SUB-REGISTRAR  
OFFICE OF THE D.S.R. - IV SOUTH 24-  
PARGANAS

South 24-Parganas, West Bengal





Certificate of Registration under section 60 and Rule 69.

Registered in Book - I

Volume number 1604-2015, Page from 102320 to 102339

being No 160407992 for the year 2015.



Digitally signed by TRIDIP MISRA  
Date: 2015.11.26 18:23:51 -08:00  
Reason: Digital Signing of Deed.

*Tridip Misra*



(Tridip Misra) 11/26/2015 6:23:50 PM  
DISTRICT SUB-REGISTRAR  
OFFICE OF THE D.S.R. - IV SOUTH 24-PARGANAS  
West Bengal.

(This document is digitally signed.)